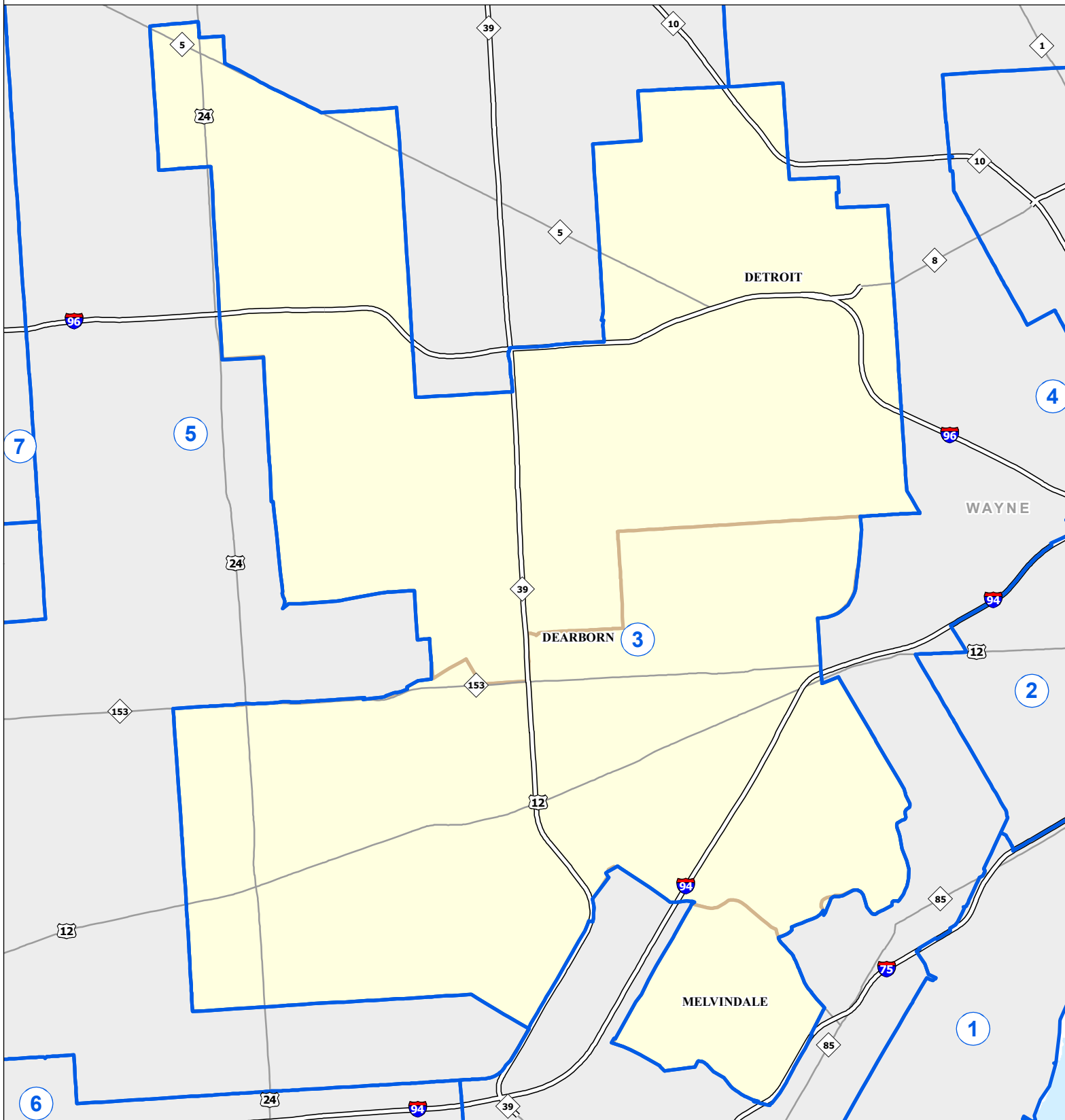






# MICHIGAN SENATE DISTRICT 3 2011 Apportionment Plan

0 2.5 5 Miles



Produced by:  
Center for Shared Solutions and Technology Partnerships  
Michigan Department of Technology, Management, and Budget  
12/19/11

Source: Base Map - Michigan Geographic Framework v11a  
Legislative District Boundaries - 2011 Apportionment Plan (as enacted by PA 129 of 2011)

Legend					
	Senate District		County		Freeway
	City		Township		Highway



# Michigan State Senate

## DISTRICT 3

Wayne County (part)

Dearborn city

Detroit city (part)

A portion of the city beginning at Five Pts. and W. 7 Mile Rd., east on W. 7 Mile Rd. to Telegraph, south on Telegraph to Clarita, east on Clarita to Shiawassee, south on Shiawassee to Grand River, southeast on Grand River to W. McNichols Rd., east on W. McNichols Rd. to Vaughan, south on Vaughan to Plymouth, east on Plymouth to Southfield Freeway, north on Southfield Freeway to Jeffries Freeway, east on Jeffries Freeway to Greenfield, north on Greenfield to Puritan, east on Puritan to Hubbell, north on Hubbell to W. McNichols Rd., east on W. McNichols Rd. to Wyoming, south on Wyoming to Fenkell, east on Fenkell to Greenlawn, south on Greenlawn to Chalfonte, west on Chalfonte to Roselawn, south on Roselawn to Eaton, east on Eaton to Livernois, south on Livernois to Tireman, west on Tireman to Greenfield, south on Greenfield to Paul, west on Paul to Southfield, south on Southfield to Ford, west on Ford to City Limits, northwest on City Limits to Piedmont, southwest on Piedmont to Evergreen, north on Evergreen to Paul, west on Paul to Heyden, north on Heyden to W. Warren, west on W. Warren to Hazelton, north on Hazelton to Fullerton, west on Fullerton to Telegraph, north on Telegraph to Puritan, west on Puritan to Five Pts., north on Five Pts., to W. 7 Mile Rd., the point of beginning.

Melvindale city

